

COASTAL REGULATION ZONE MAP

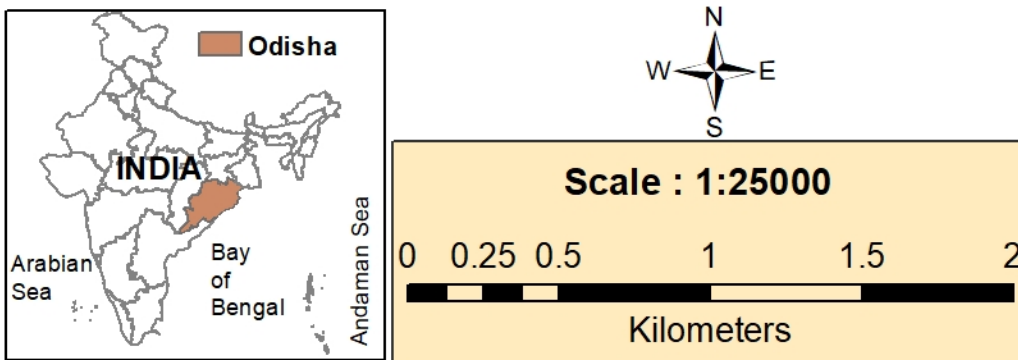
DRAFT COPY

Sheet No.:E45CO5/NE

District- Jagatsinghpur

Projection: UTM Datum: WGS 1984

Map No- OD 34



Legend

- Port
- Fishing Harbour
- Fish Landing Centre
- Jetties
- Light House

- Tourist Places
- Railway Lines
- National Highway
- State Highway
- Major District Road
- Other District Road
- Other Road

- District Boundary
- Block Boundary
- Village Boundary

CRZ LINES

- High Tide Line
- Low Tide Line
- 100m CRZ Line for Bay/Fishing Village
- 200m CRZ Line - No Development Zone
- 500m CRZ Line
- CRZ Line for Creek or River

CRZ CATEGORY

CRZ- I

- Archaeological & Heritage Sites-CRZ IA
- Turtle Nesting Ground-CRZ IA
- Horse Shoe Crab Area-CRZ IA
- Wild Life Sanctuary - CRZ IA
- Marine Protected Area - CRZ IA
- Sand Dunes-CRZ IA
- Nesting Ground of Bird - CRZ IA
- Salt Marsh- CRZ IA
- Mangroves-CRZ IA
- 50m Mangrove buffer zone - CRZ IA
- Reserve Forests - CRZ IA
- Seagrass beds - CRZ IA
- Inter Tidal Zone - CRZ IB
- Saltpan - CRZ IB
- Aquaculture - CRZ IB

CRZ- II

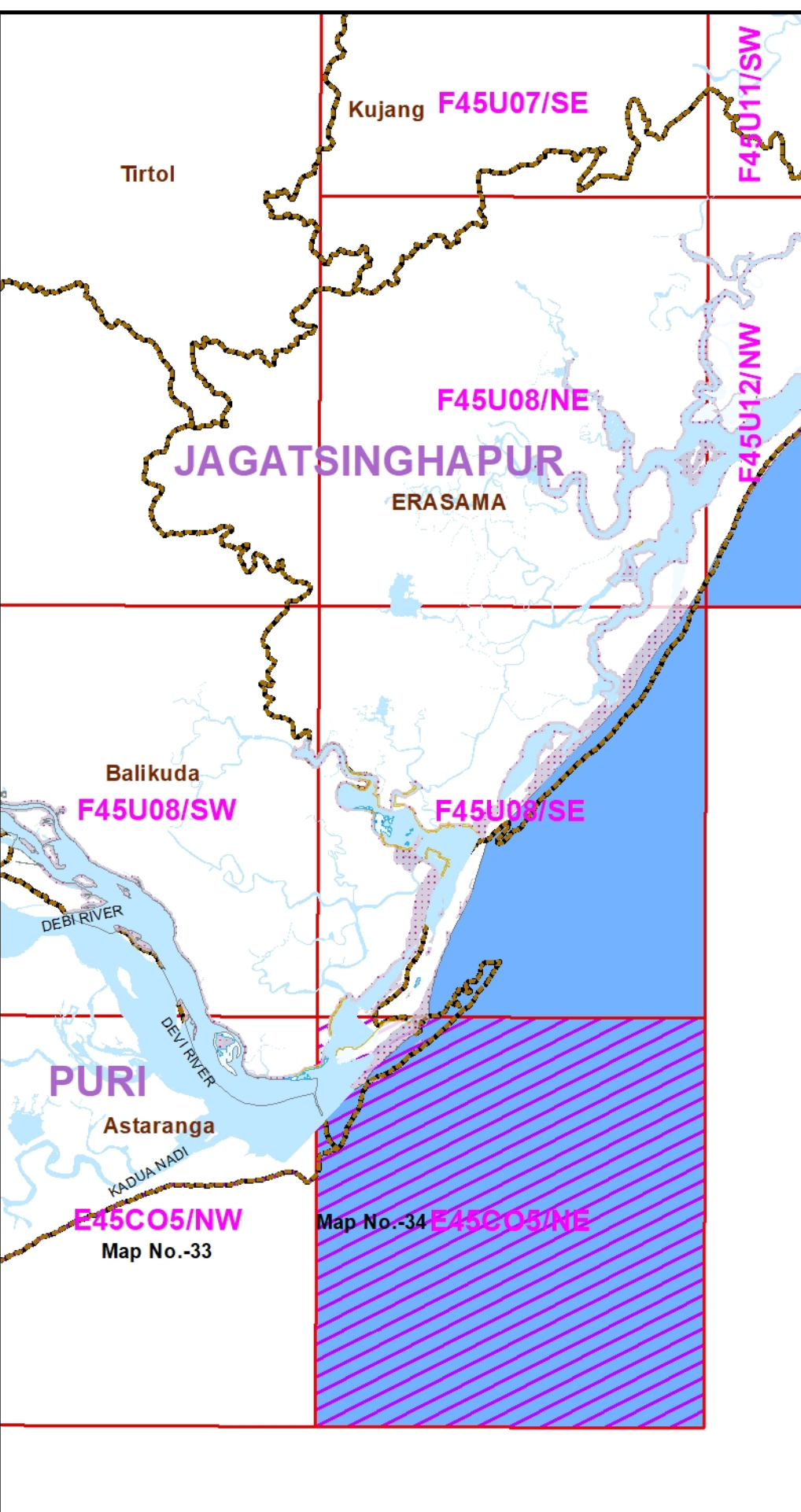
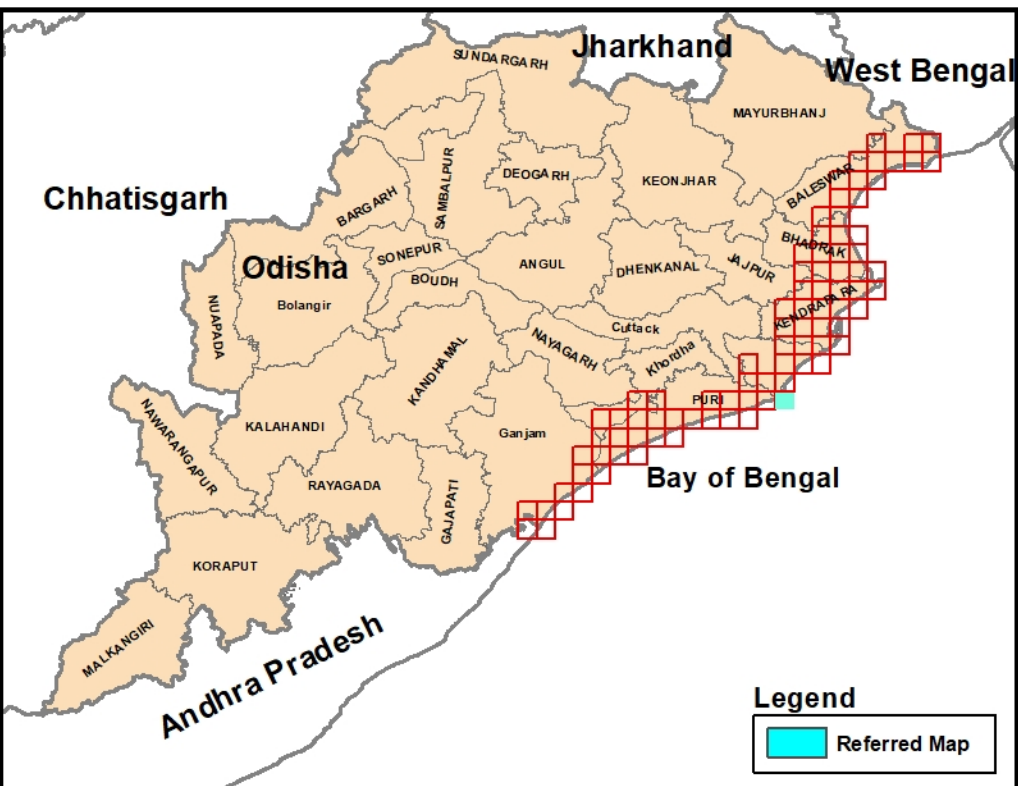
- CRZ landward of HTL- CRZ II

CRZ- III

- CRZ landward of HTL- CRZ III

CRZ- IV

- Waterbody - CRZ IVA
- Waterbody - CRZ IVB



Prepared by

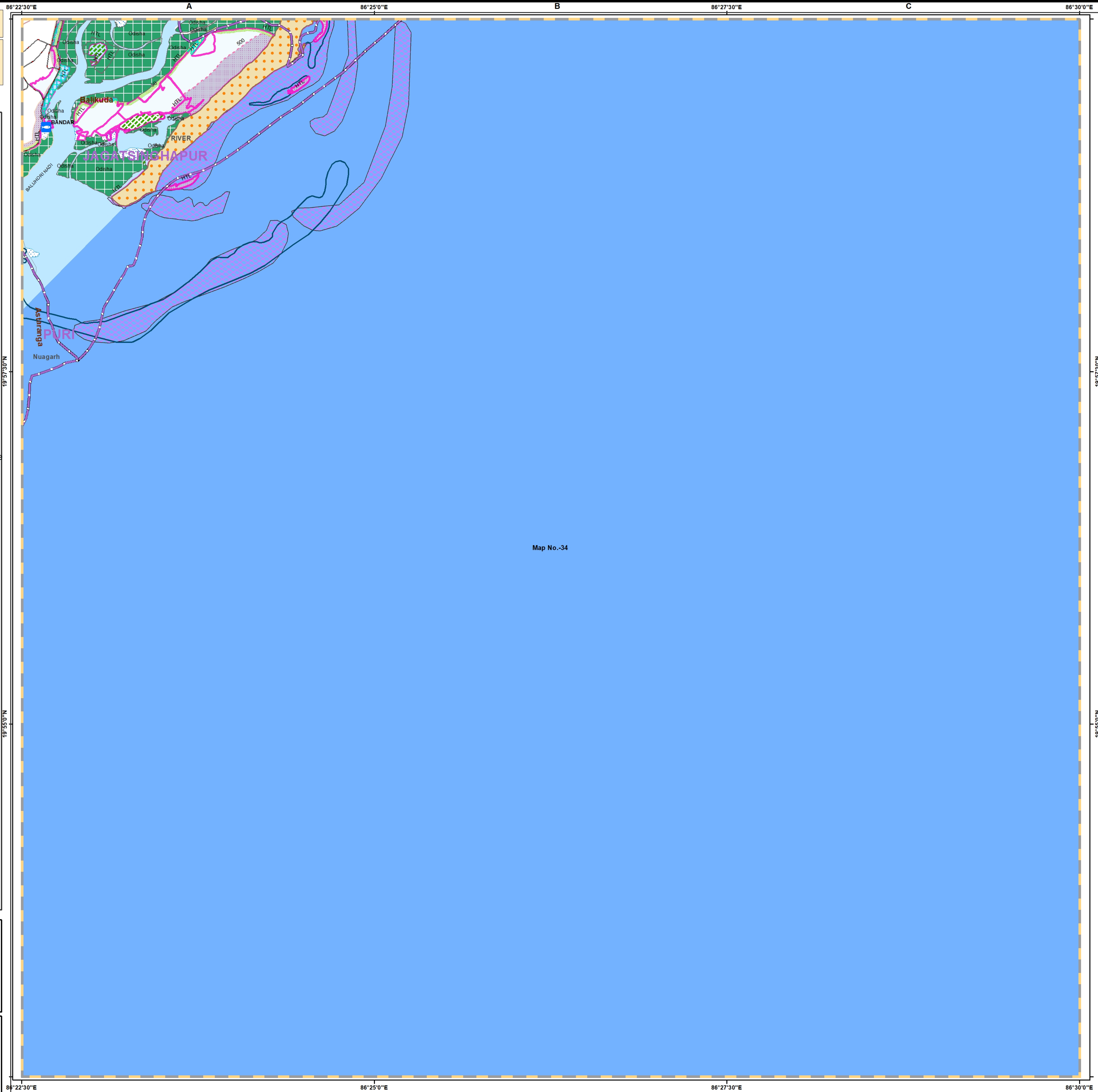


Odisha Space Applications Centre
Dept. of Science and Technology
Bhubaneswar

Prepared for



Department of Forest and Environment
Government of Odisha,Bhubaneswar



Note: HIGH TIDE LINE(HTL) is drawn as per the HTL provided by NCSCM, Ministry of Environment, Forest and Climate Change, Government of India, Chennai.
Draft maps have been prepared based on data provided by various stakeholders to the Forest and Environment Department, Odisha which are subject to change.

This is a draft CZMP map and reproduction in whole or part by any means is prohibited without the written permission of Forest & Environment Department, Odisha